



# Limerick City Metropolitan District On Street Pay Parking Zones



**Central  
Business  
District**

**Monday-Saturday  
9:30am to 5:30pm**



**Northern  
Southern  
Eastern  
Districts**

**Monday-Friday  
9:30am to 5:30pm**

Limerick City & County Council operate a Disc Parking and Phone Parking system in the districts indicated on these maps.

The maximum parking period permitted is indicated on the information plates on the signposts within each parking zone, and with regulatory road markings.

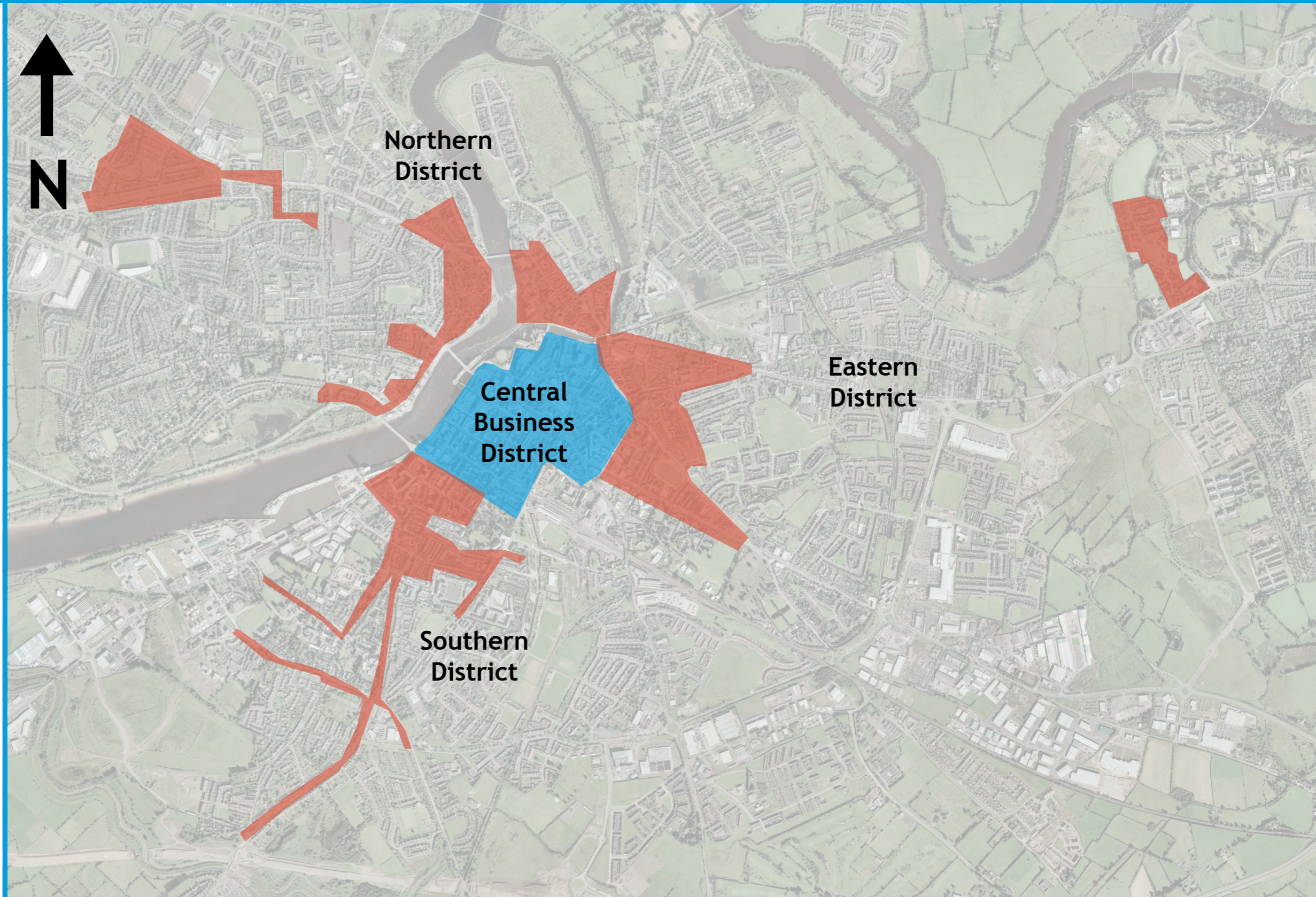
On expiry of Disc or Paid-Parking period, a vehicle must be removed and not re-parked on the same street for at least 1 hour.

For on-street parking enquiries, please email [customerservices@limerick.ie](mailto:customerservices@limerick.ie).

For enquiries relating to Fixed-Charge Notice payments and appeals, please phone 061-407130 (Monday-Friday, 9:00am-5:00pm)

Limerick City & County Council, County Hall, Limerick.

Note: Extent of zones indicated on maps is operational as of April 2015.





# Limerick City Metropolitan District On Street Pay Parking Central business District (CBD)

**2hr**

**Central  
Business  
District**

**Monday-Saturday  
9:30am to 5:30pm**

Limerick City & County Council operate a Disc Parking and Phone Parking system in the districts indicated on these maps.

The maximum parking period permitted is indicated on the information plates on the signposts within each parking zone, and with regulatory road markings.

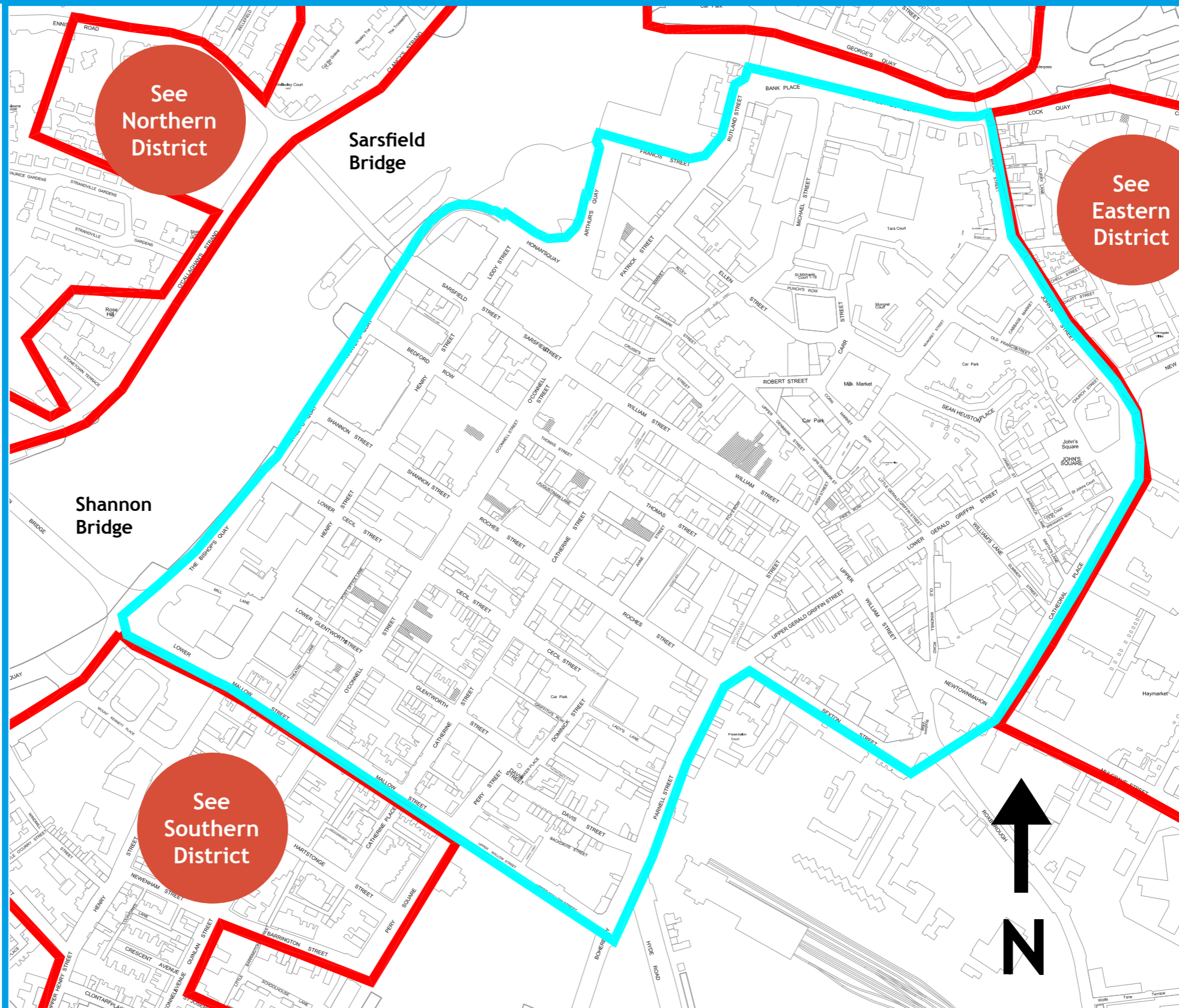
On expiry of Disc or Paid-Parking period, a vehicle must be removed and not re-parked on the same street for at least 1 hour.

For on-street parking enquiries, please email [customerservices@limerick.ie](mailto:customerservices@limerick.ie).

For enquiries relating to Fixed-Charge Notice payments and appeals, please phone 061-407130 (Monday-Friday, 9:00am-5:00pm)

Limerick City & County Council, County Hall, Limerick.

Note: Extent of zones indicated on maps is operational as of April 2015.



**Streets in Central Business District where Disc Parking operates:**

- Newtown Mahon
- Dominic Street
- Upper Mallow Street
- Pery Square
- Hartstonge Street
- Lower Hartstonge Street
- Charlotte Quay
- Broad Street
- Michael Street
- Road 503A
- Ellen Street
- Patrick Street
- Road 504
- Mungret Street
- John Street
- Cabbage Market Street
- Old Francis Street
- Church Street
- Sean Heuston Place
- High Street
- Lower Gerald Griffin Street
- Upper Gerald Griffin Street
- Cathedral Place
- Canters Range
- Sexton Street
- William Street
- Upper William Street
- Thomas Street
- Denmark Street
- O'Connell Street
- Parnell Street
- Roches Street
- Ladys Lane
- Davis Street
- Cecil Street
- Upper Cecil Street
- Lower Cecil Street
- Catherine Street
- Catherine Place
- Glentworth Street
- Lower Glentworth Street
- Bedford Row
- Harvey's Quay
- Henry Street (from Sarsfield Street-Mallow Street)
- Bishops Quay
- Mallow Street
- Pery Street

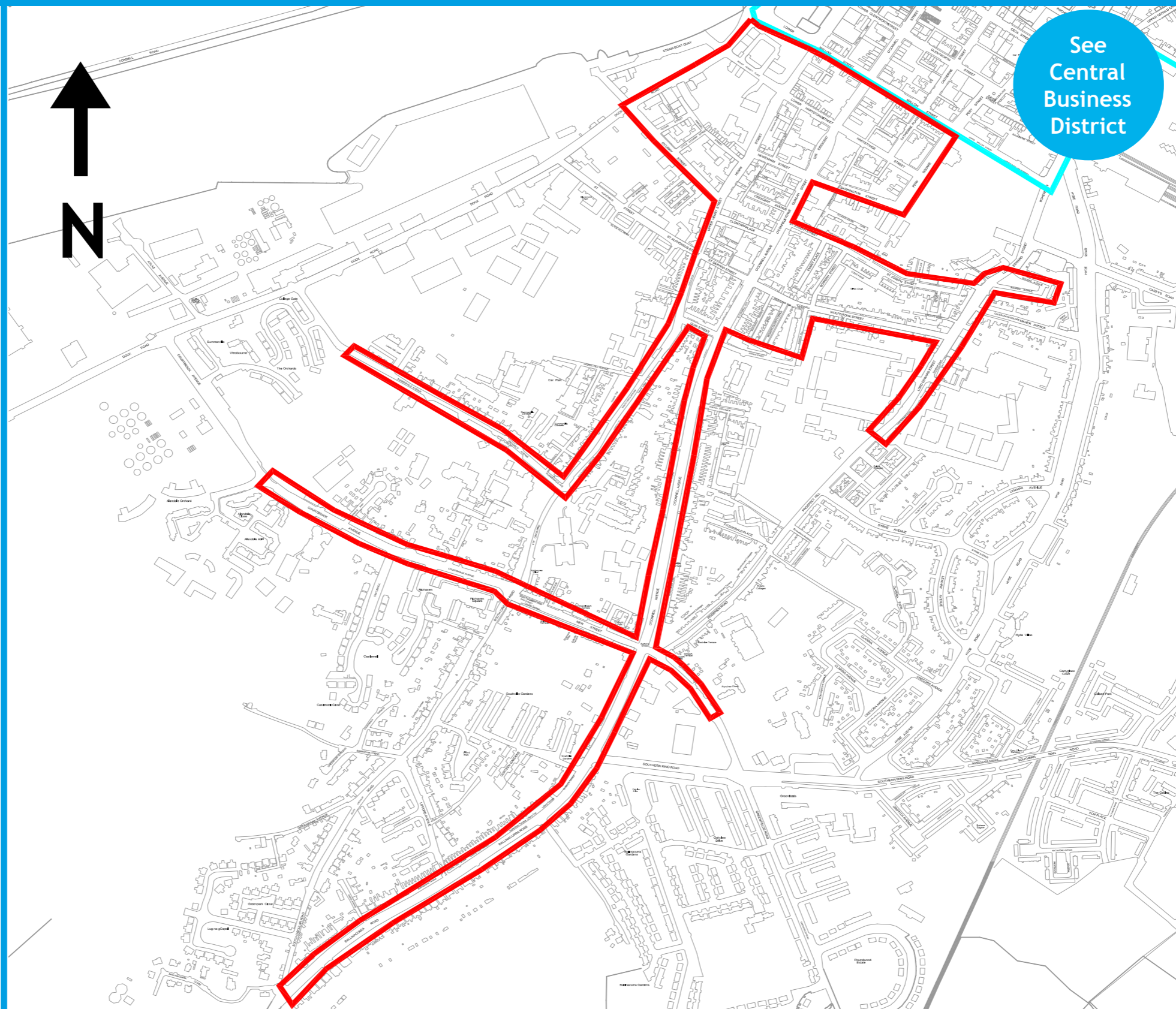


# Limerick City Metropolitan District On Street Pay Parking Southern District

**2hr**

**Southern District**

**Monday-Friday  
9:30am to 5:30pm**



**Streets in Southern District where Disc Parking operates:**

- Mount Kennett Place
- Boherbuoy
- Henry Street (from Mallow Street junction up)
- Newenham Street
- Barrington Street
- Windmill Street
- Crescent Avenue
- The Crescent
- Saint Joseph Street
- Schoolhouse Lane
- Emmett Place
- Bowman Street
- Lord Edward Street
- Bourke Avenue
- Clontarf Place
- Quinlan Street
- O'Connell Avenue (from Quinlan Street to Punches Cross)
- Gerard Street
- Quin Street
- Wolfetone Street
- McNamara Terrace
- Mount Pleasant Avenue
- Spellaceys Square
- Little O'Curry Street
- O'Curry Street
- Dock Road
- Alphonsus Street
- Verona Esplanade
- South Circular Road
- Summerville Gardens
- Summerville Avenue
- New Street
- Rosbrien Road
- Ballinacurra Road
- Southville Gardens
- Ashbourne Avenue
- O'Connell Street (from Mallow Street to The Crescent)
- Catherine Place

Limerick City & County Council operate a Disc Parking and Phone Parking system in the districts indicated on these maps.

The maximum parking period permitted is indicated on the information plates on the signposts within each parking zone, and with regulatory road markings.

On expiry of Disc or Paid-Parking period, a vehicle must be removed and not re-parked on the same street for at least 1 hour.

For on-street parking enquiries, please email [customerservices@limerick.ie](mailto:customerservices@limerick.ie).

For enquiries relating to Fixed-Charge Notice payments and appeals, please phone 061-407130 (Monday-Friday, 9:00am-5:00pm)

Limerick City & County Council, County Hall, Limerick.

Note: Extent of zones indicated on maps is operational as of April 2015.



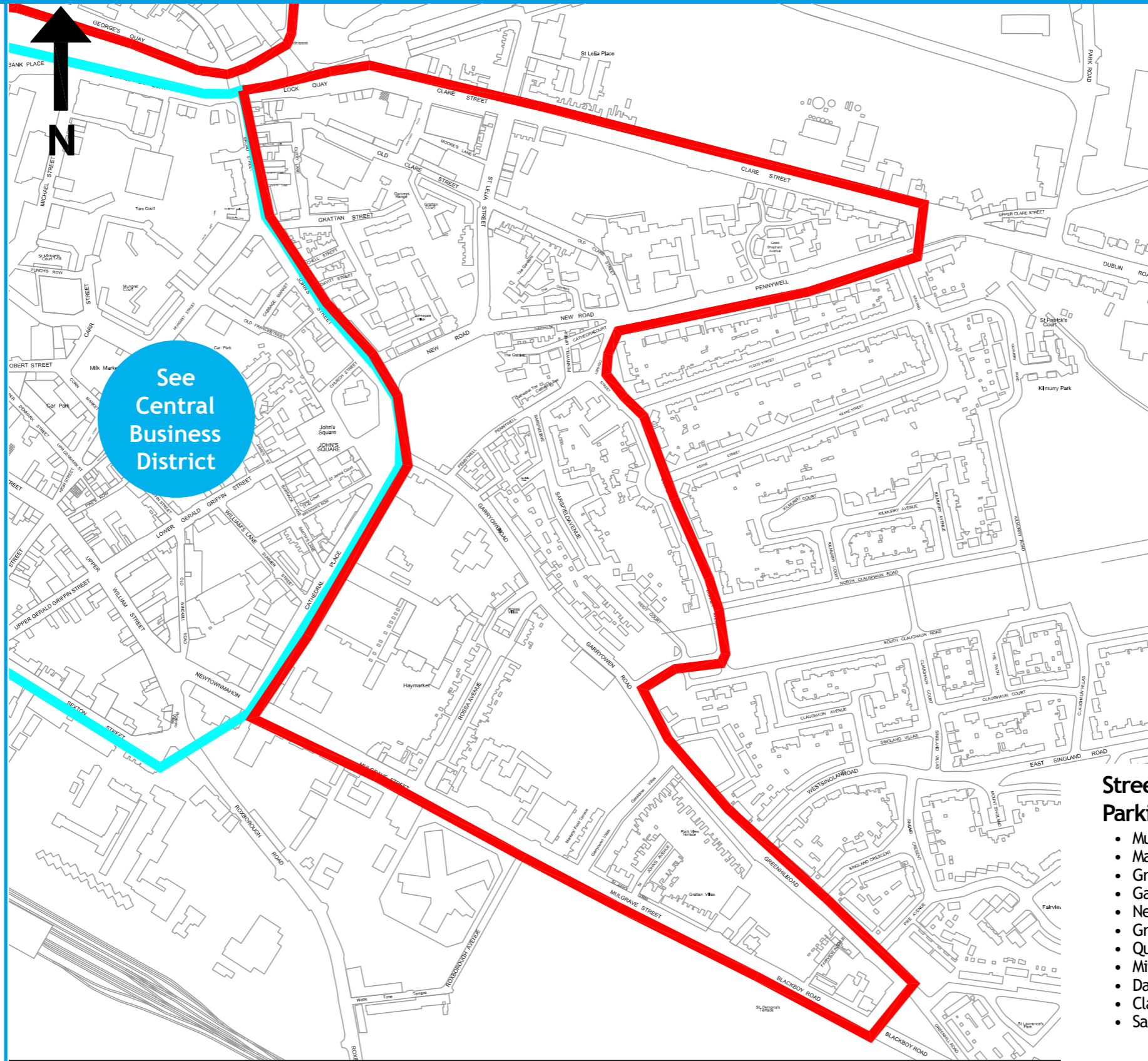
# Limerick City Metropolitan District On Street Pay Parking Eastern District

**2hr**

**Eastern District**

**Monday-Friday  
9:30am to 5:30pm**

See  
Central  
Business  
District



**Castletroy**



Limerick City & County Council operate a Disc Parking and Phone Parking system in the districts indicated on these maps.

The maximum parking period permitted is indicated on the information plates on the signposts within each parking zone, and with regulatory road markings.

On expiry of Disc or Paid-Parking period, a vehicle must be removed and not re-parked on the same street for at least 1 hour.

For on-street parking enquiries, please email [customerservices@limerick.ie](mailto:customerservices@limerick.ie).

For enquiries relating to Fixed-Charge Notice payments and appeals, please phone 061-407130 (Monday-Friday, 9:00am-5:00pm)

Limerick City & County Council, County Hall, Limerick.

Note: Extent of zones indicated on maps is operational as of April 2015.

## Streets in Eastern District where Disc Parking operates:

- Mulgrave Street
- Markets Field
- Greenhills Road
- Garrown Road
- New Road
- Grattan Street
- Quins Lane
- Mitchell Street
- Davitt Street
- Clare Street
- Sarsfield Avenue
- College Court Drive
- Iona Close
- Sorbonne Green
- Cambridge Close
- Carysford Ave
- Stanford Close
- Harvard Close
- Castlebrook

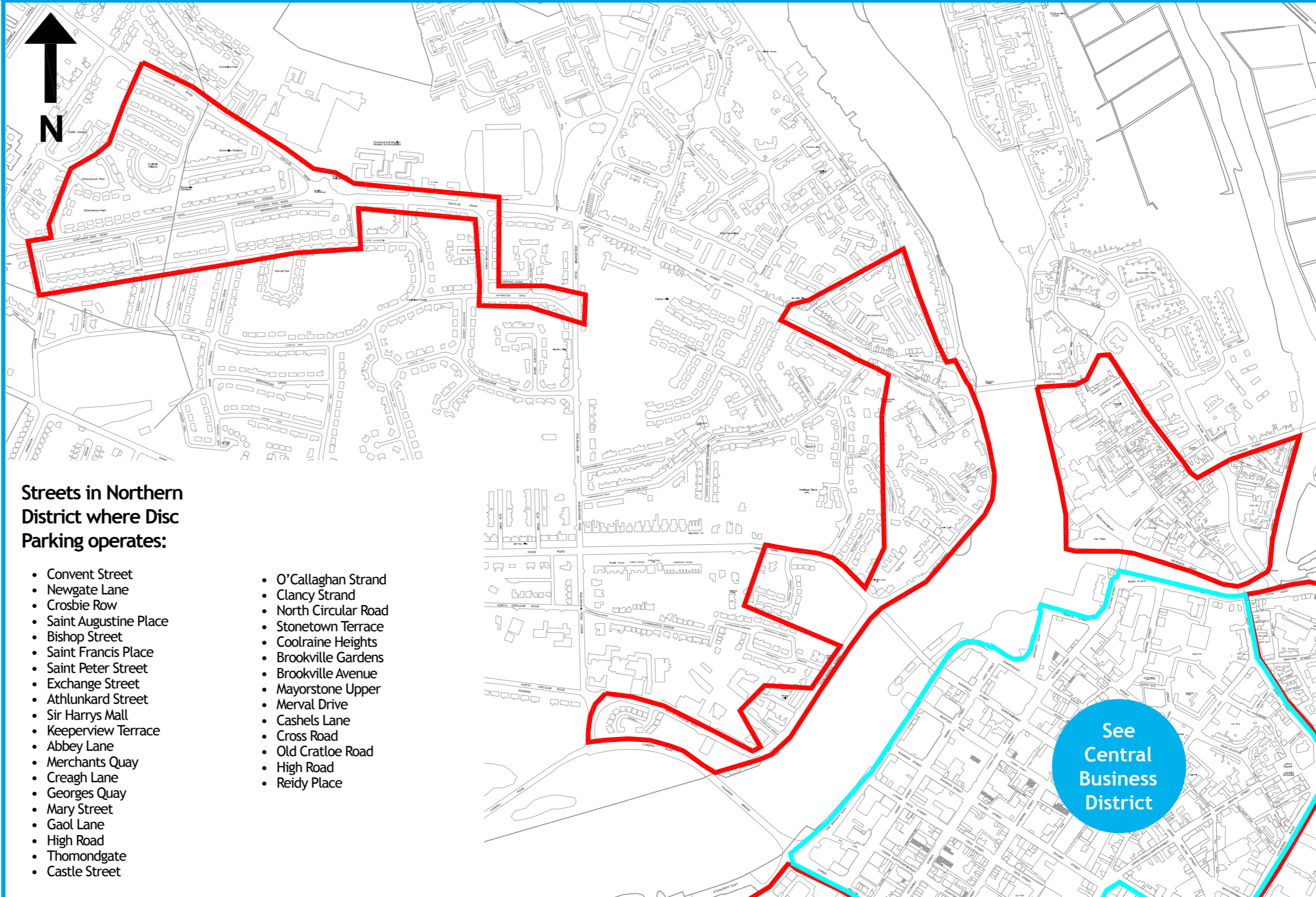


# Limerick City Metropolitan District On Street Pay Parking Northern District

**2hr**

**Northern  
District**

**Monday-Friday  
9:30am to 5:30pm**



### Streets in Northern District where Disc Parking operates:

- Convent Street
- Newgate Lane
- Crosbie Row
- Saint Augustine Place
- Bishop Street
- Saint Francis Place
- Saint Peter Street
- Exchange Street
- Athlunkard Street
- Sir Harrys Mall
- Keeperview Terrace
- Abbey Lane
- Merchants Quay
- Creagh Lane
- Georges Quay
- Mary Street
- Gaol Lane
- High Road
- Thomondgate
- Castle Street
- O'Callaghan Strand
- Clancy Strand
- North Circular Road
- Stonetown Terrace
- Coolrairie Heights
- Brookville Gardens
- Brookville Avenue
- Mayorstone Upper
- Merval Drive
- Cashels Lane
- Cross Road
- Old Cratloe Road
- High Road
- Reidy Place

See  
Central  
Business  
District

Limerick City & County Council operate a Disc Parking and Phone Parking system in the districts indicated on these maps.

The maximum parking period permitted is indicated on the information plates on the signposts within each parking zone, and with regulatory road markings.

On expiry of Disc or Paid-Parking period, a vehicle must be removed and not re-parked on the same street for at least 1 hour.

For on-street parking enquiries, please email [customerservices@limerick.ie](mailto:customerservices@limerick.ie).

For enquiries relating to Fixed-Charge Notice payments and appeals, please phone 061-407130 (Monday-Friday, 9:00am-5:00pm)

Limerick City & County Council, County Hall, Limerick.

Note: Extent of zones indicated on maps is operational as of April 2015.